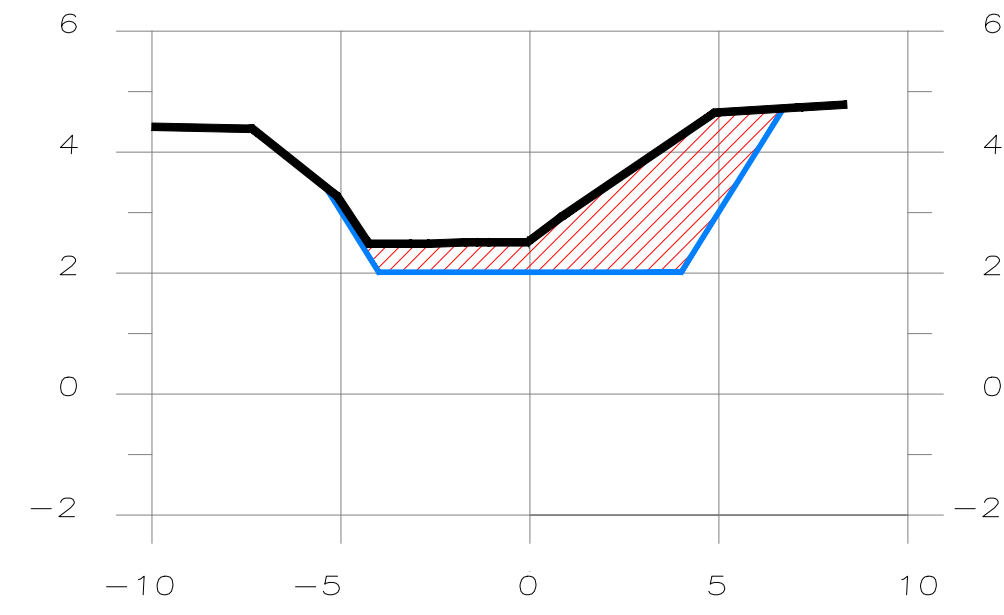


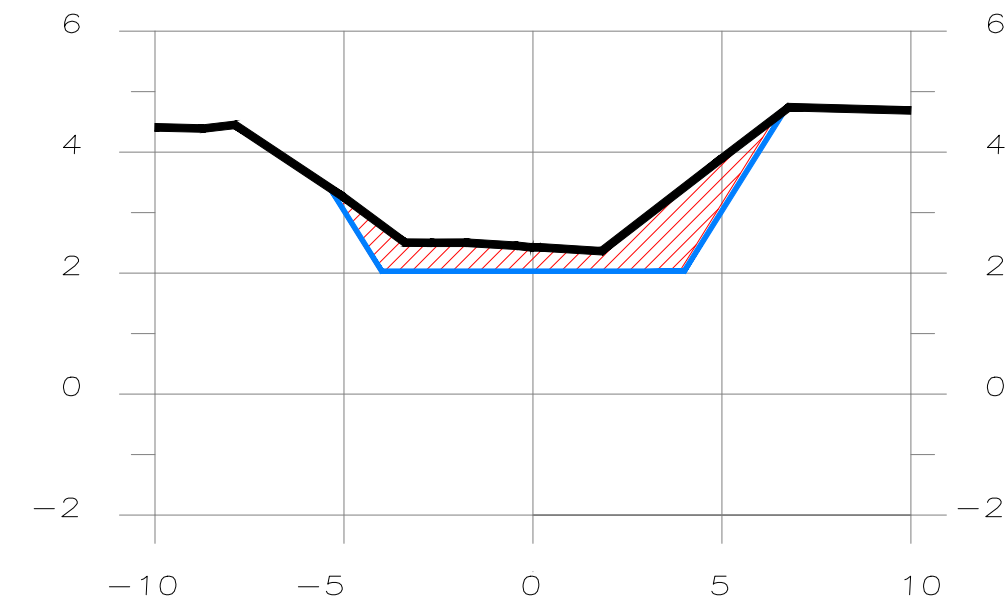
SECCIONES ENVACO - SANTA FE

SECCIONES - ESCALA HOR. 1:200 VERT. 1:125

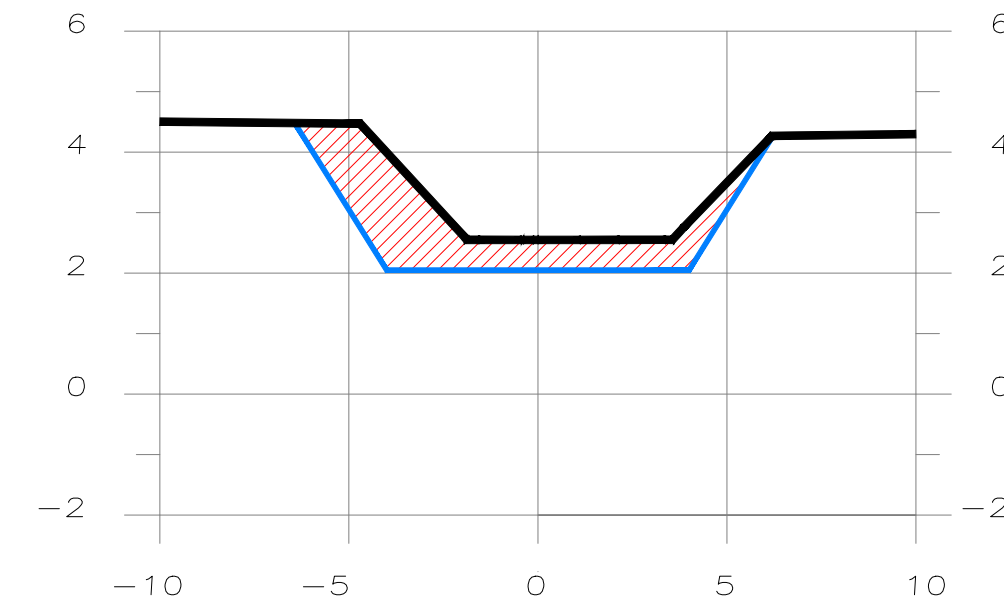
NOTA:
TOMAR NIVEL DE RASANTE DE FONDO
DEL PERFIL DE DISEÑO



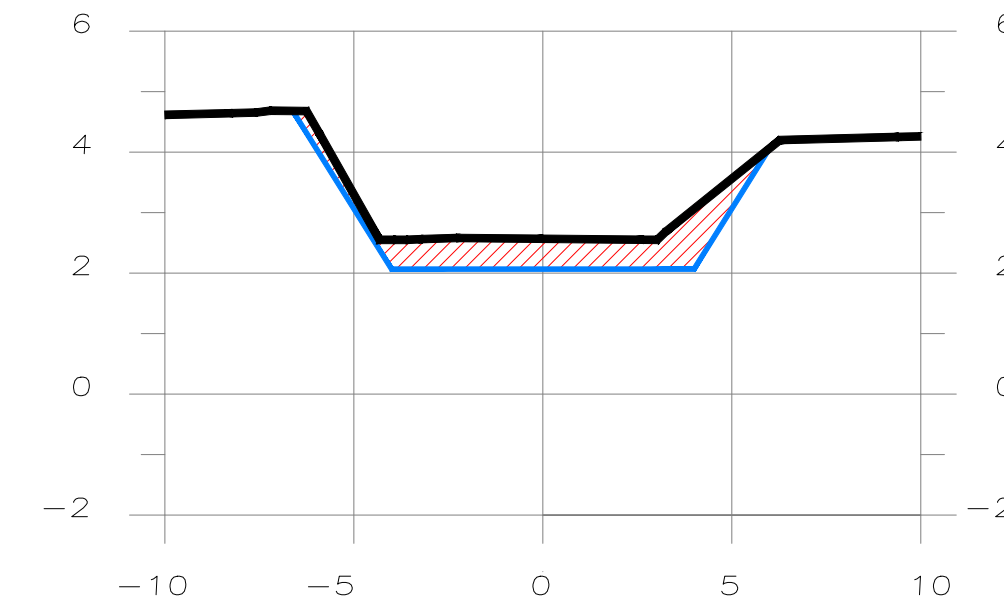
SECCION 4+834.55



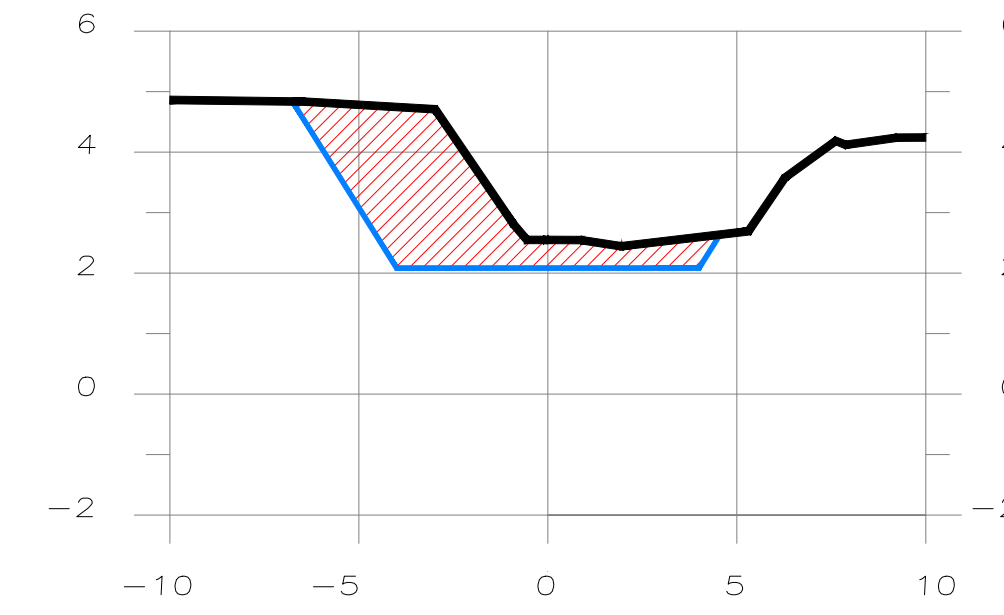
SECCION 4+854.55



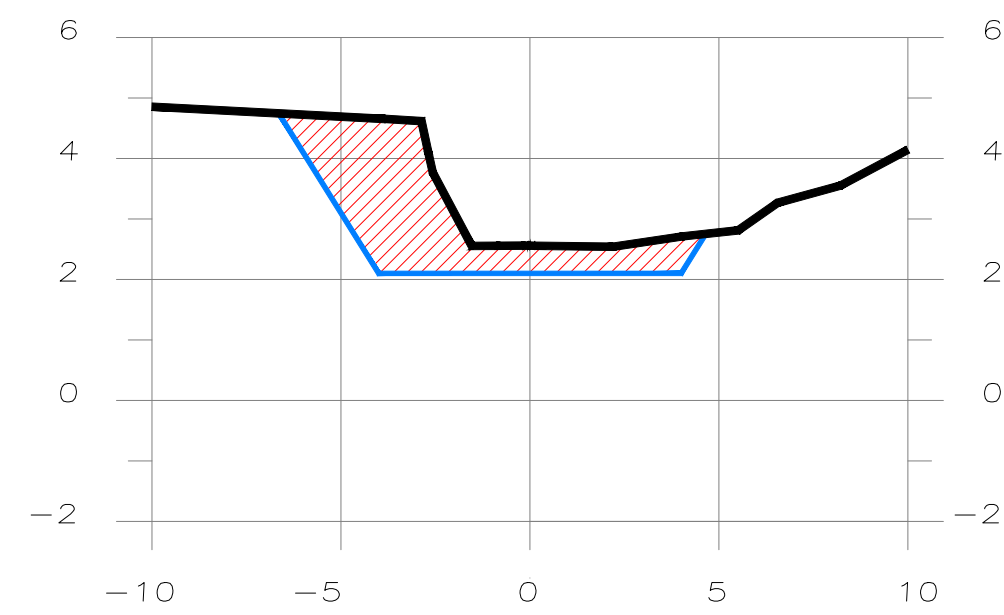
SECCION 4+874.55



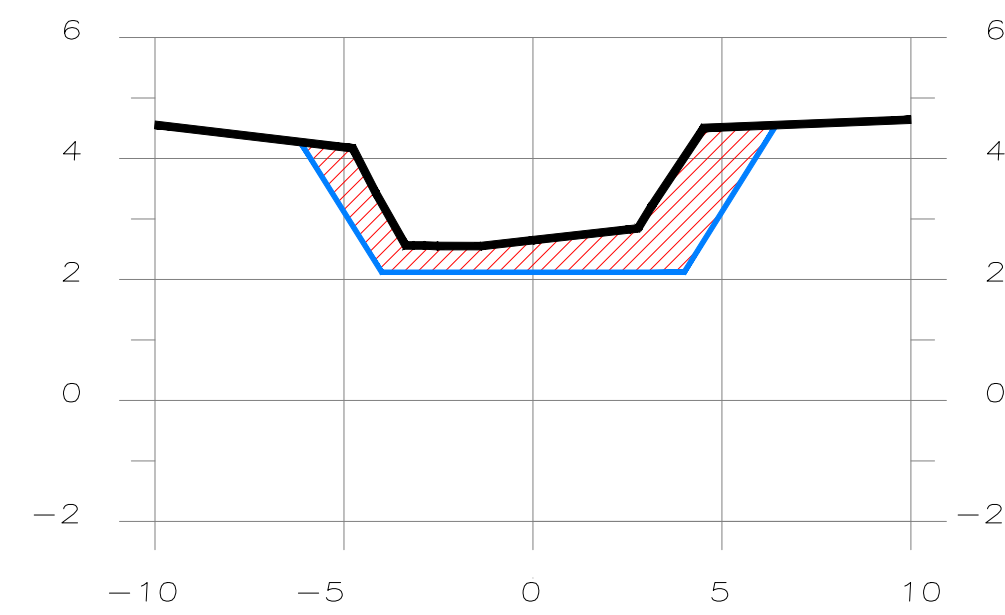
SECCION 4+894.55



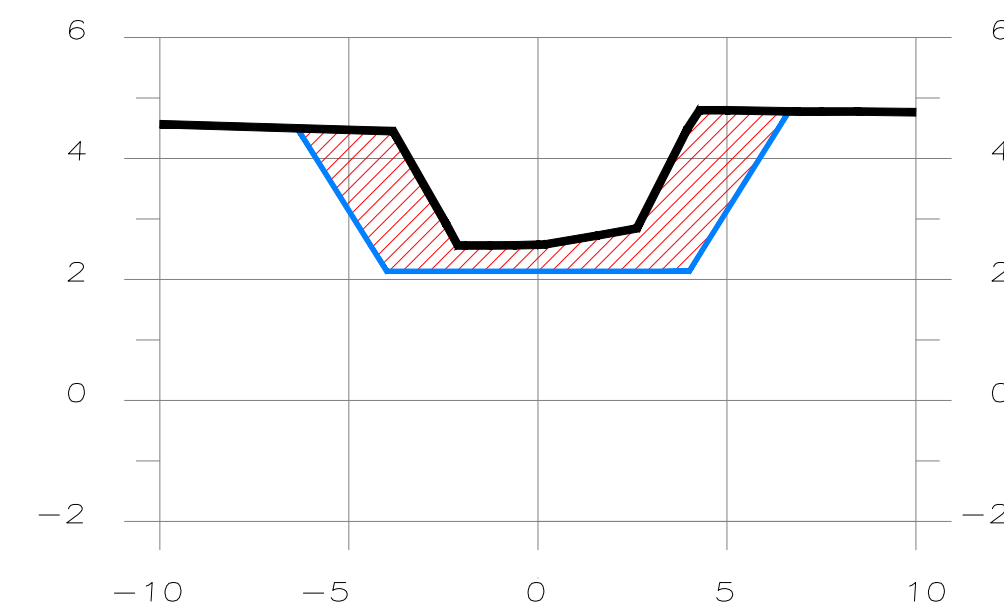
SECCION 4+914.55



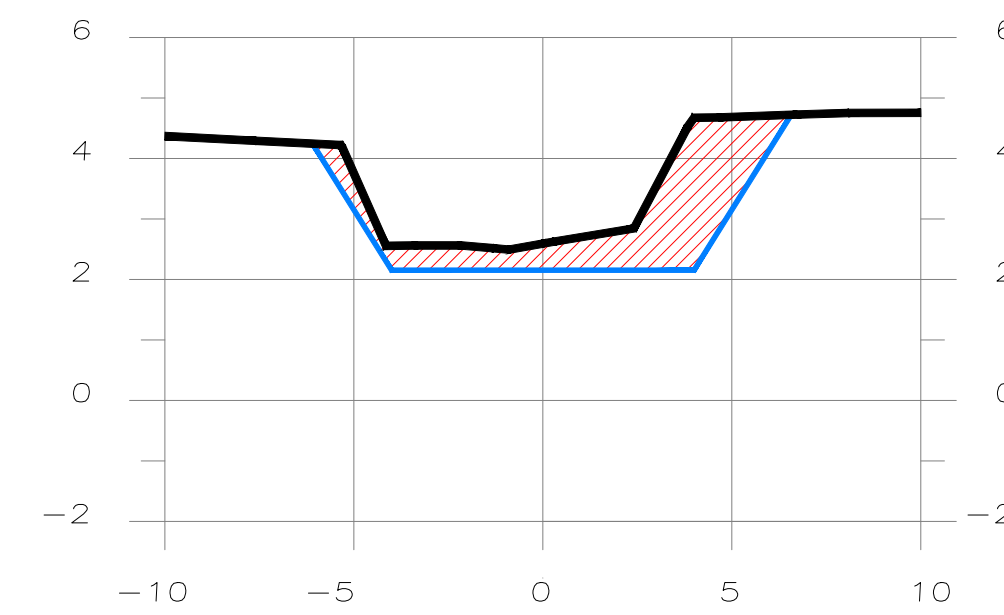
SECCION 4+934.55



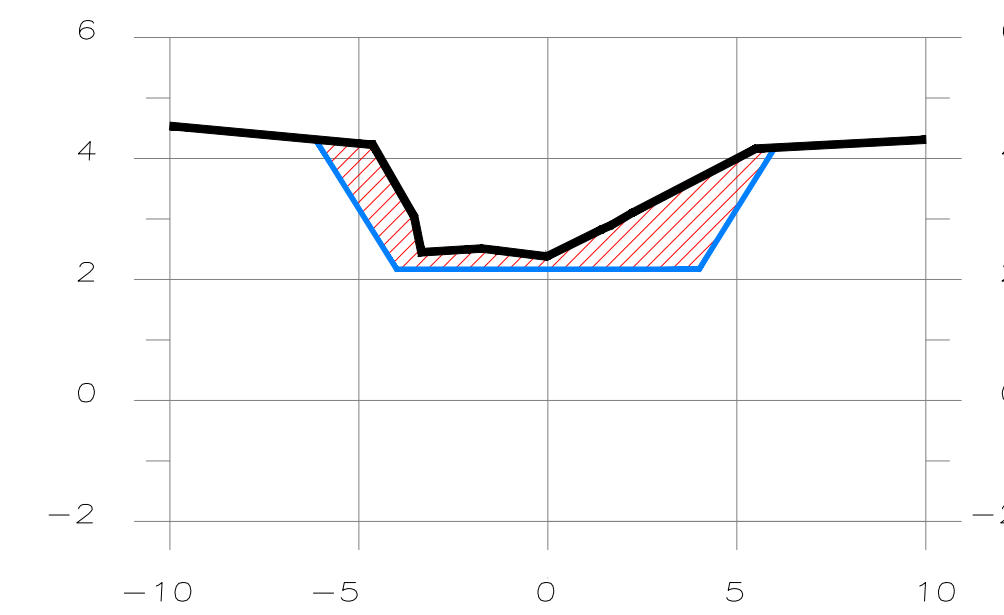
SECCION 4+954.55



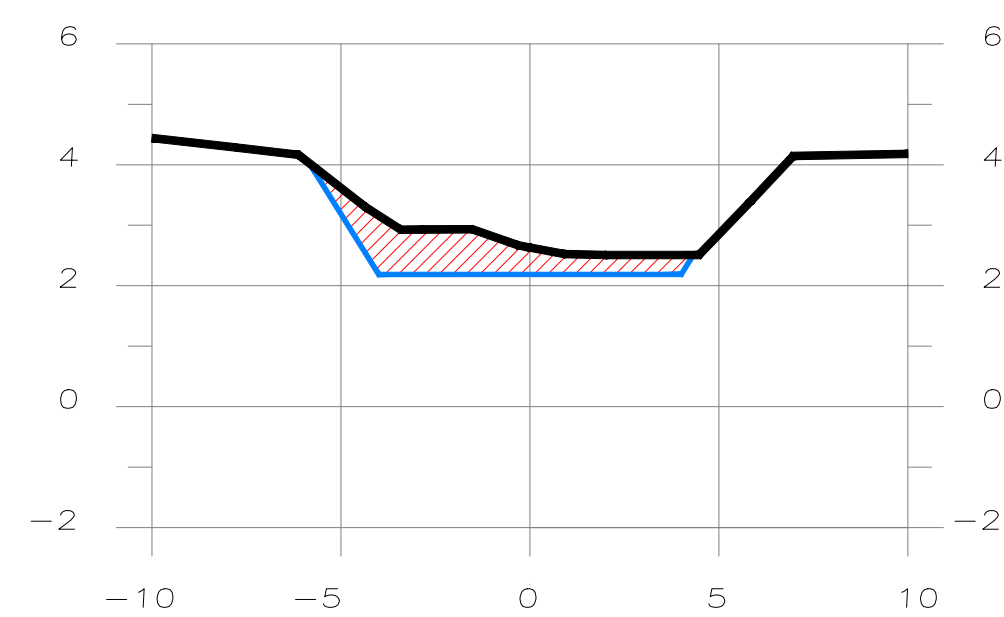
SECCION 4+974.55



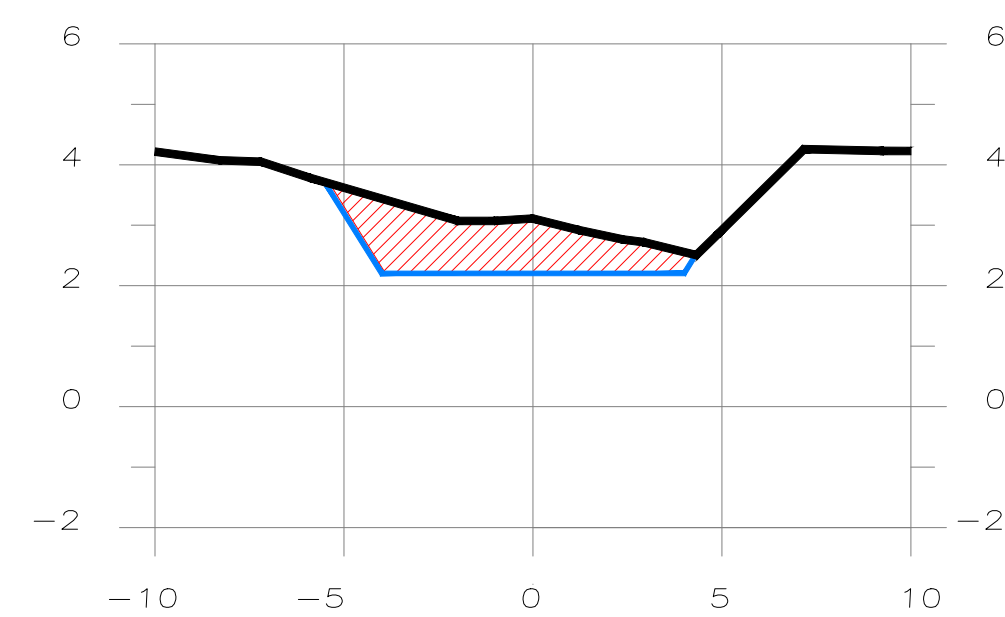
SECCION 4+994.55



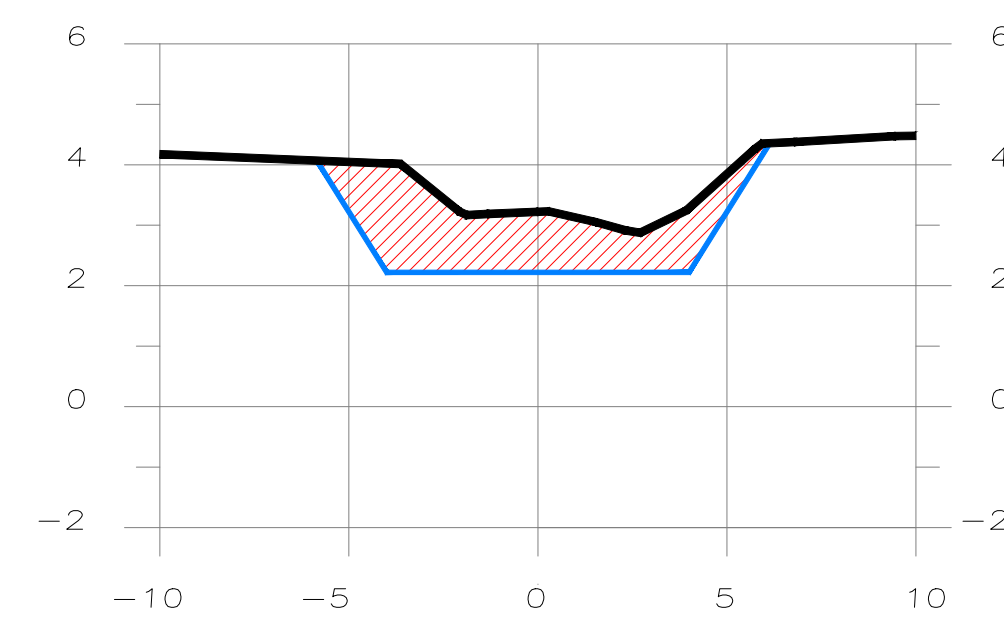
SECCION 5+014.55



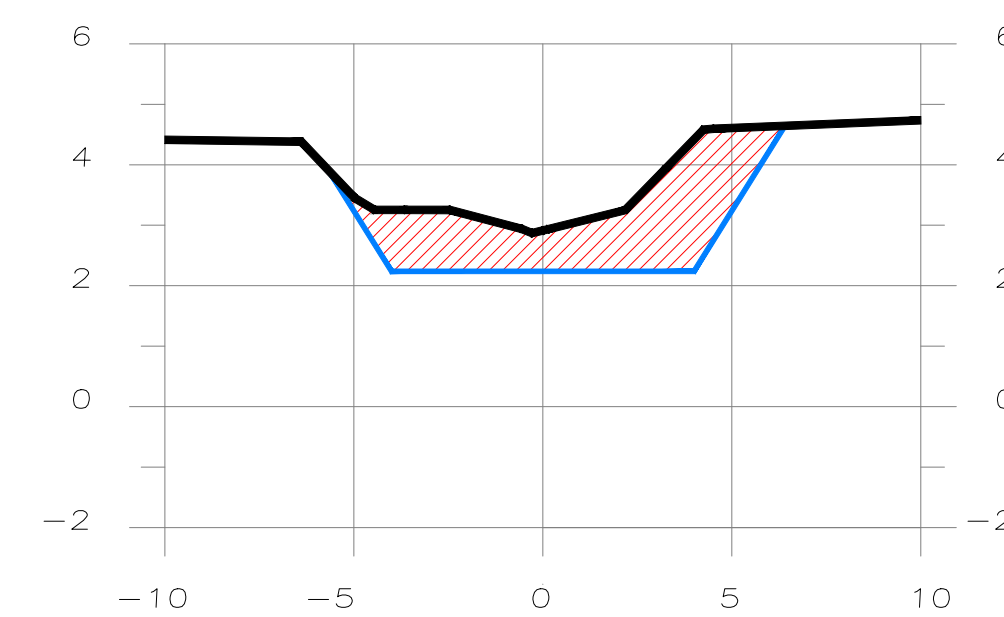
SECCION 5+.034.55



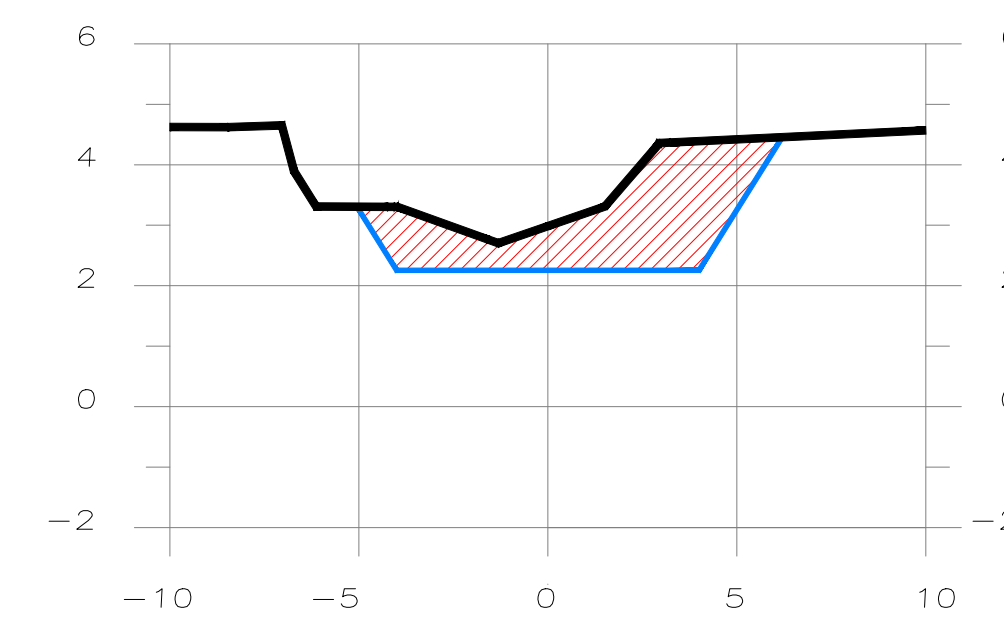
SECCION 5+054.55



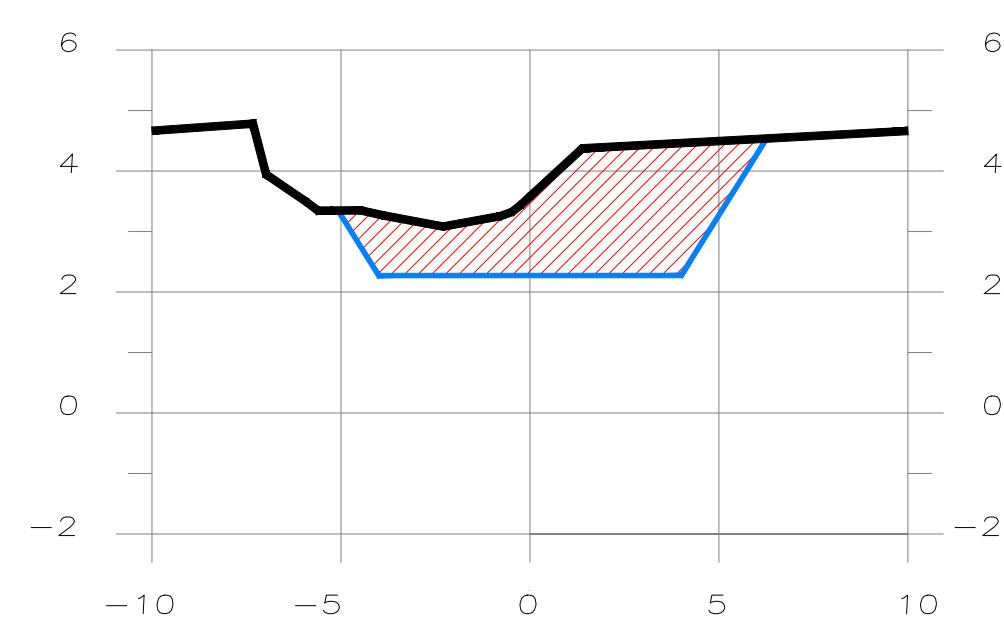
SECCION 5+074.55



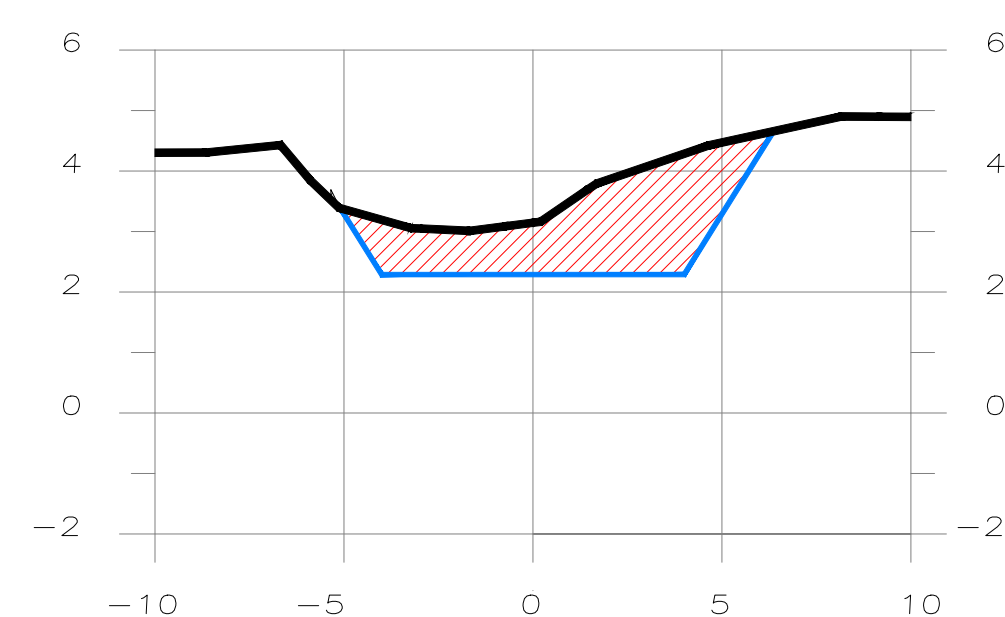
SECCION 5+094.55



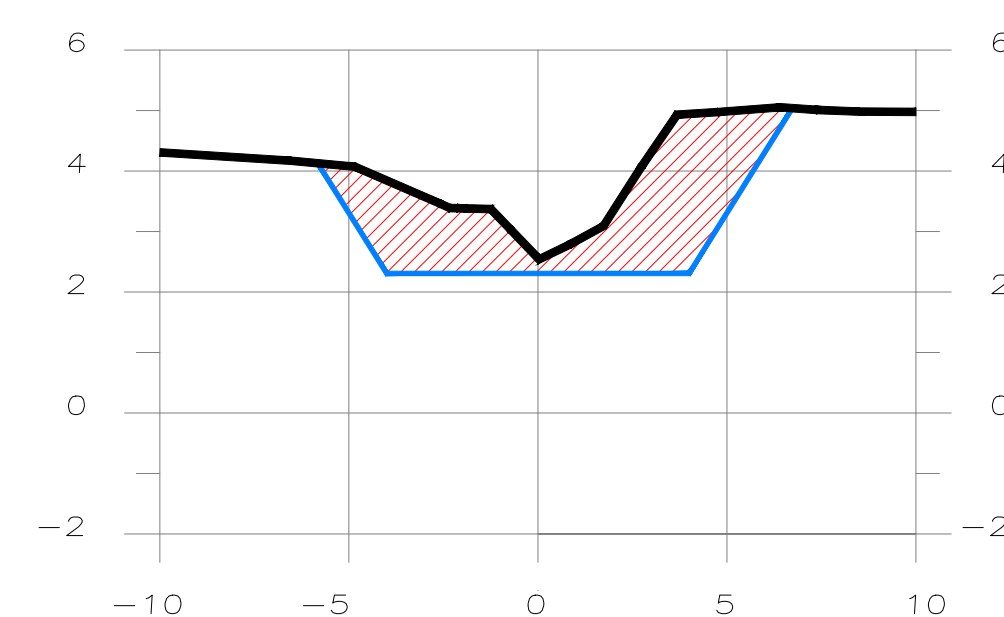
SECCION 5+114.55



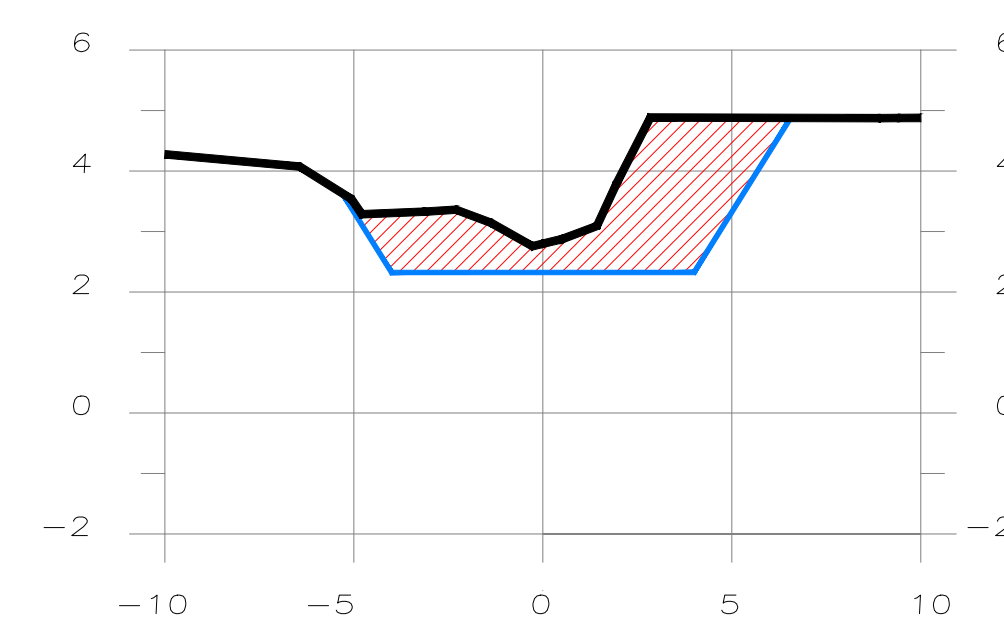
SECCION 5+134.55



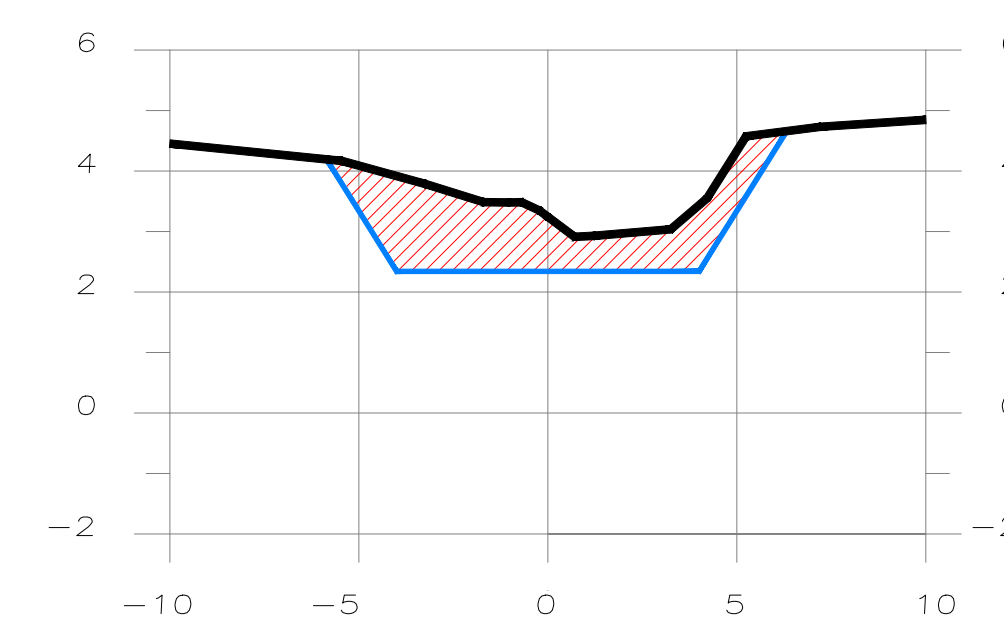
SECCION 5+154.55



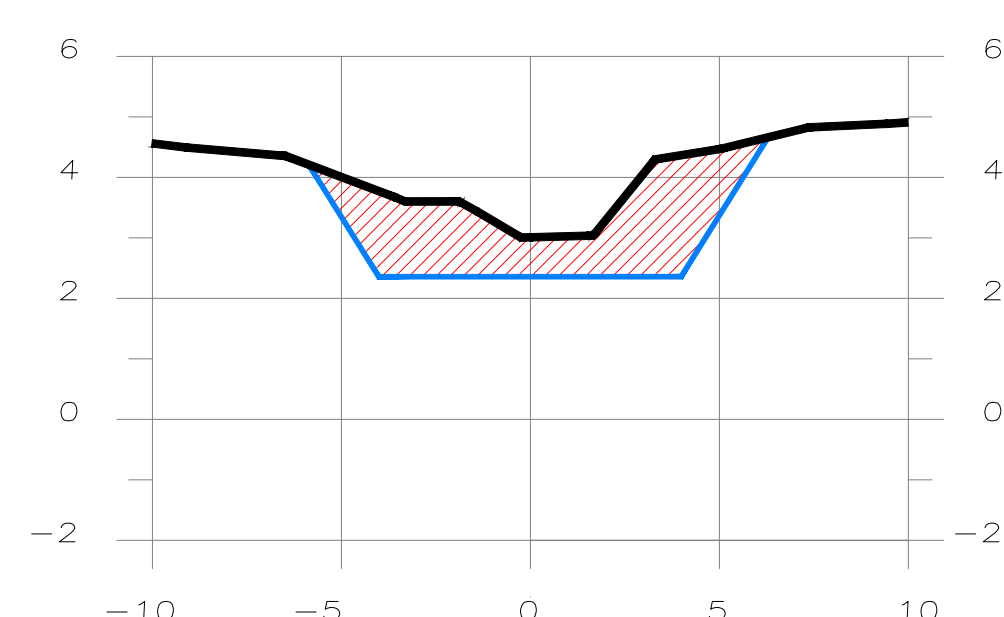
SECCION 5+174.55



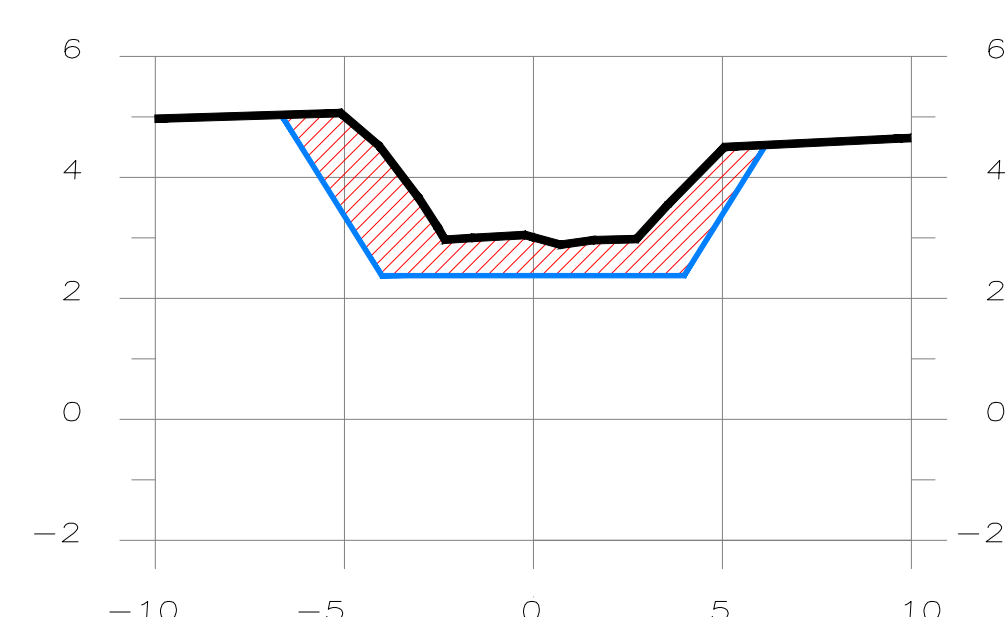
SECCION 5+194.55



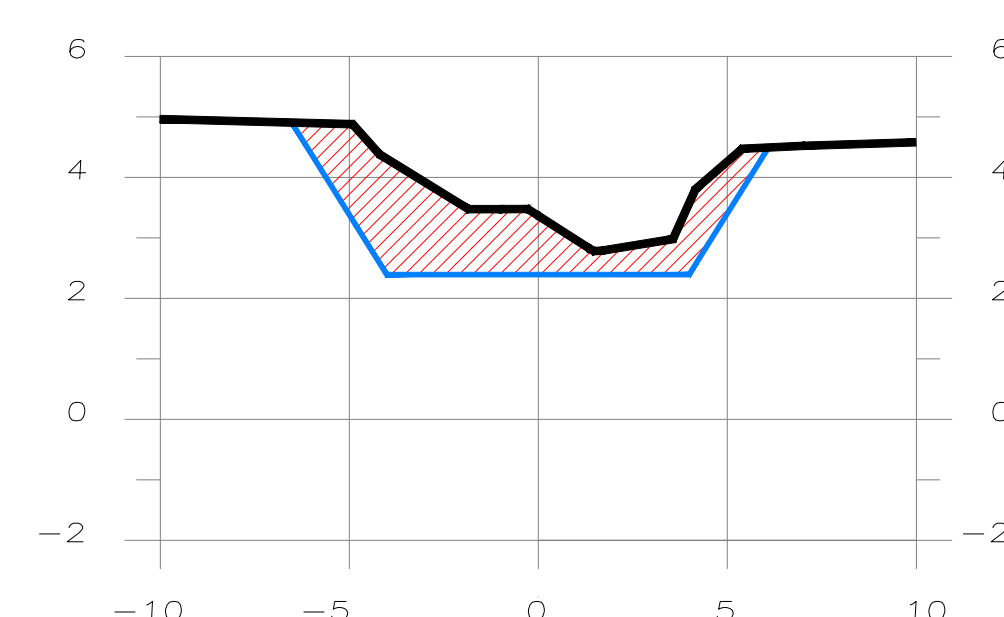
SECCION 5+214.55



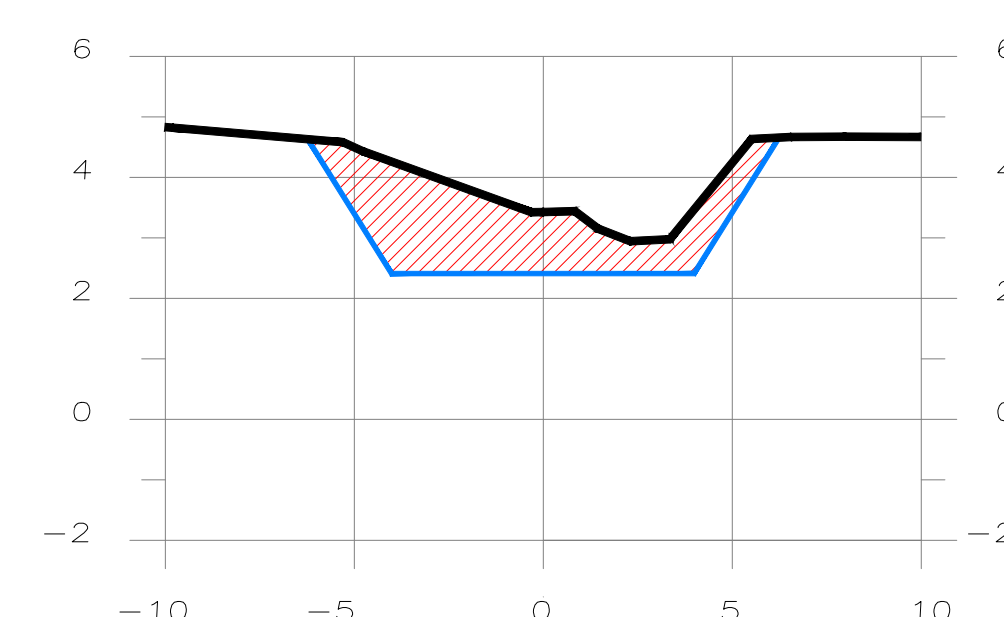
SECCION 5+234.55



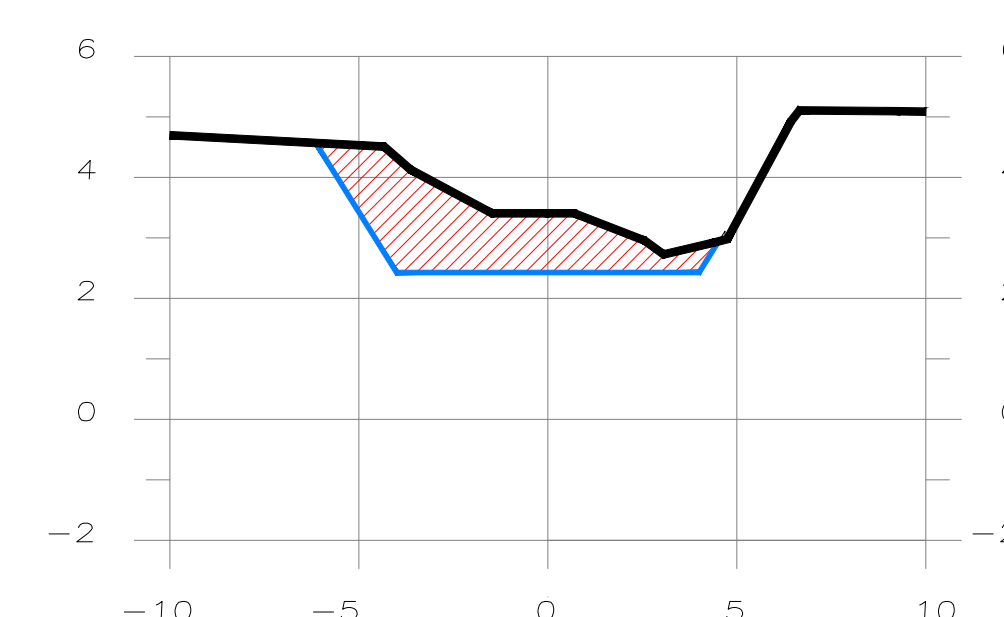
SECCION 5+254.55



SECCION 5+274.55



SECCION 5+294.55



SECCION 5+314.55



PROYECTO:
PROYECTO SISTEMA CONTROL DE INUNDACION AREA LIMONCITO

PROPIETARIO:
SENARA
CEDULA JURIDICA: 3-007-042041-11

SITA EN:	BARRIO QUINTO		
PROVINCIA:	CANTON	DISTRITO	
7º LIMON	1º LIMON	1º LIMON	

INFORMACION REGISTRO PUBLICO:
0 (CERO)
TERRENOS PUBLICOS

DIBUJO: A.ZURIGA

PROFESIONAL RESPONSABLE DEL DISEÑO:
ING. REBECA VARGAS FERNANDEZ

Nº. IAB. 30416

PROFESIONAL RESPONSABLE DEL DISEÑO:
ING. YASSER ESPINOZA RIVERA

Nº. IAB. 33109

ARCHIVO: //DIBUJO2022/
LIMONCITO CIUDAD FUERTO/
SEC_SANTA ROSA /SECCIONES.DWG

CONTENIDO:
SECCIONES
SECTOR ENVACO-SANTA FE
4+834.55 A 5+314.55

ESCALA
INDICADA

FECHA
NOVIEMBRE 2022

LAMINA
64/66